Land Use

Thetford, Vermont

Town Plan 2016

Map 1 of 6

Adopted:

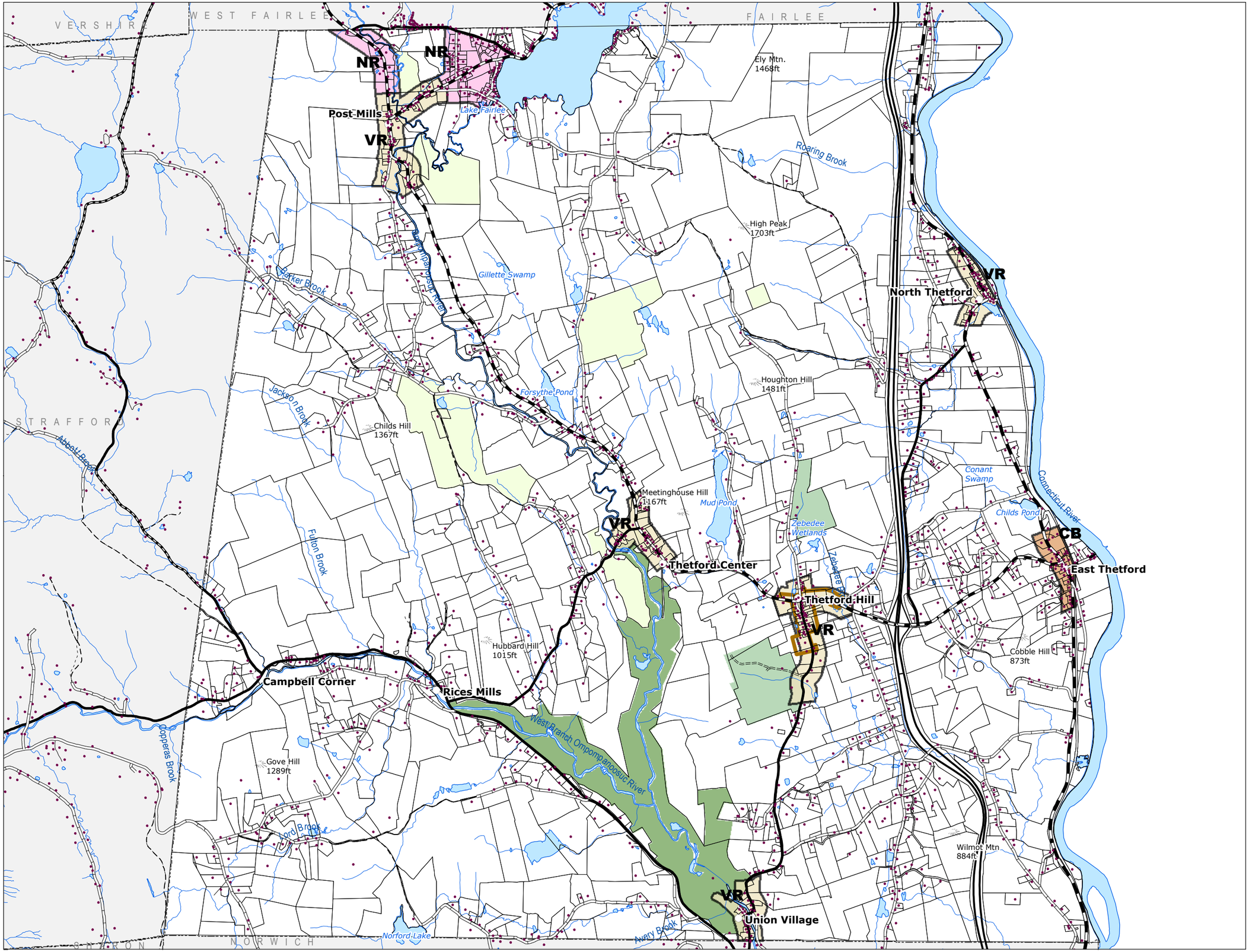

1:43,969

1 inch = 3,664 feet

0 0.5 1

Miles

N

- VT route/TH cls 1
- TH cls 2
- TH cls 2 gravel
- TH cls 3
- TH cls 3 gravel
- TH cls 4
- trail
- private
- US route
- US interstate
- VT forest hwy
- 911 structure

LAND USE AREAS

- Neighborhood Residential NR
- Village Residential VR
- Community Business CB
- Rural

OTHER AREAS

- Thetford Hill Historic Overlay
- Federal Lands
- State Lands
- Town Lands

TRORC

Two Rivers-Ottauquechee

REGIONAL COMMISSION

Transportation
Thetford, Vermont
Town Plan 2016
Map 2 of 6
Adopted:

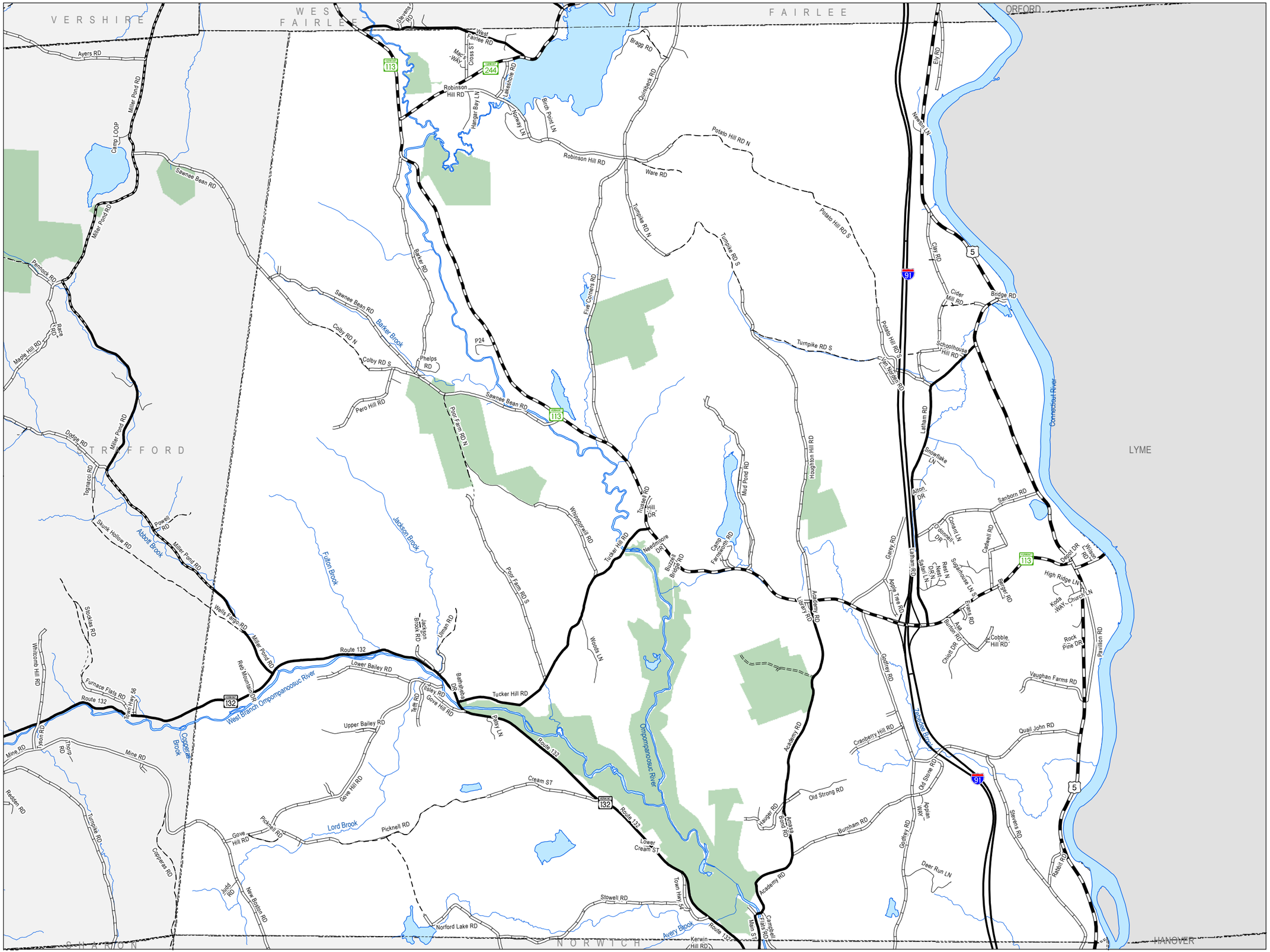

1:43,969
1 inch = 3,664 feet
0 0.5 1
Miles

- VT route/TH cls 1
- TH cls 2
- TH cls 2 gravel
- TH cls 3
- TH cls 3 gravel
- TH cls 4
- trail
- private
- US route
- US interstate
- VT forest hwy
- Public Lands

N

TRORC
Two Rivers-Ottauquechee
REGIONAL COMMISSION

For Planning purposes only.
Not for regulatory interpretation.

Utilities, Facilities & Education

Thetford, Vermont

Town Plan 2016

Map 3 of 6

Adopted:

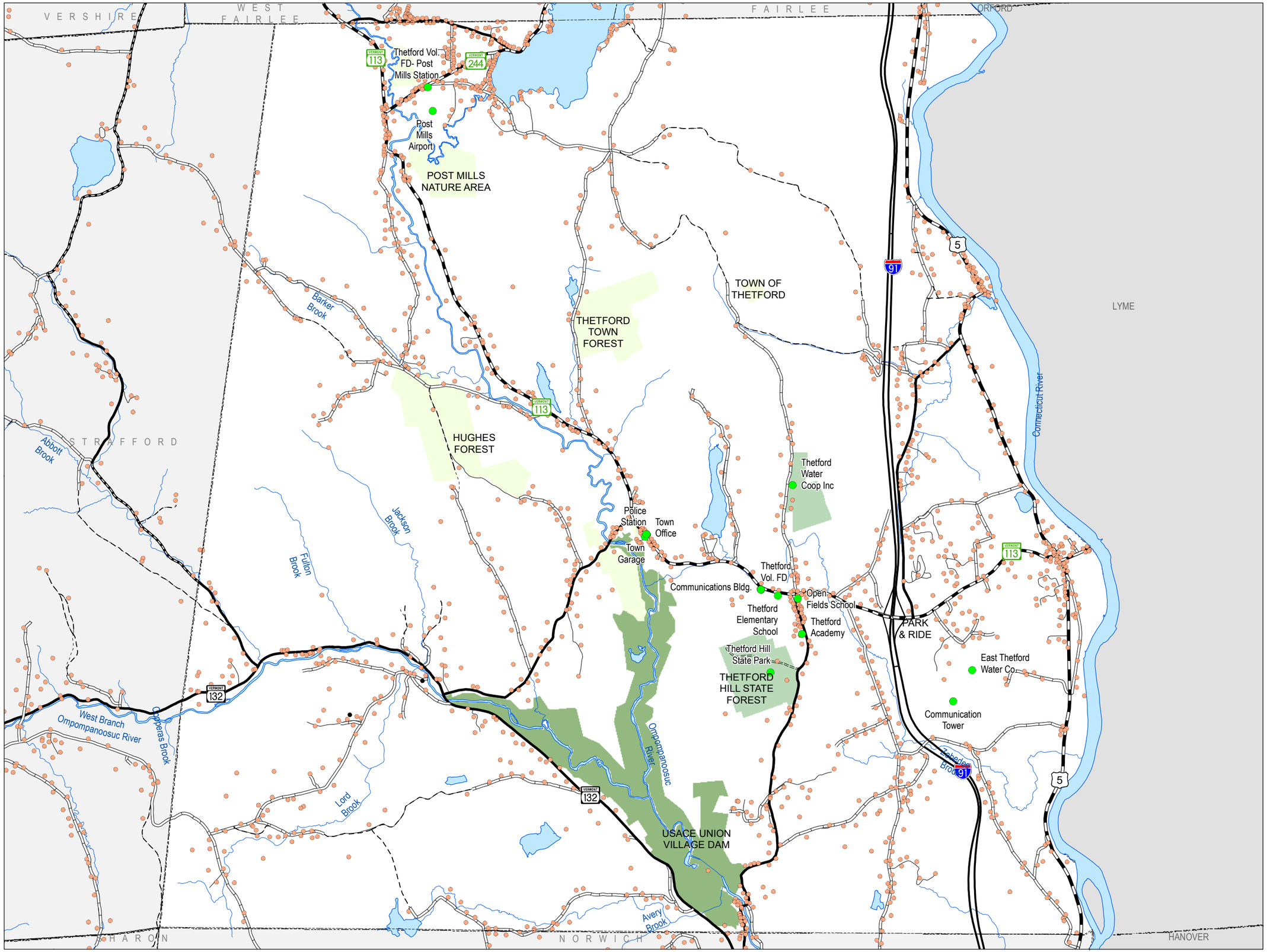

For Planning purposes only.
Not for regulatory interpretation.

TRORC
Two Rivers-Ottauquechee
REGIONAL COMMISSION

Water & Slope

Thetford, Vermont

Town Plan 2016

Map 4 of 6

Adopted:

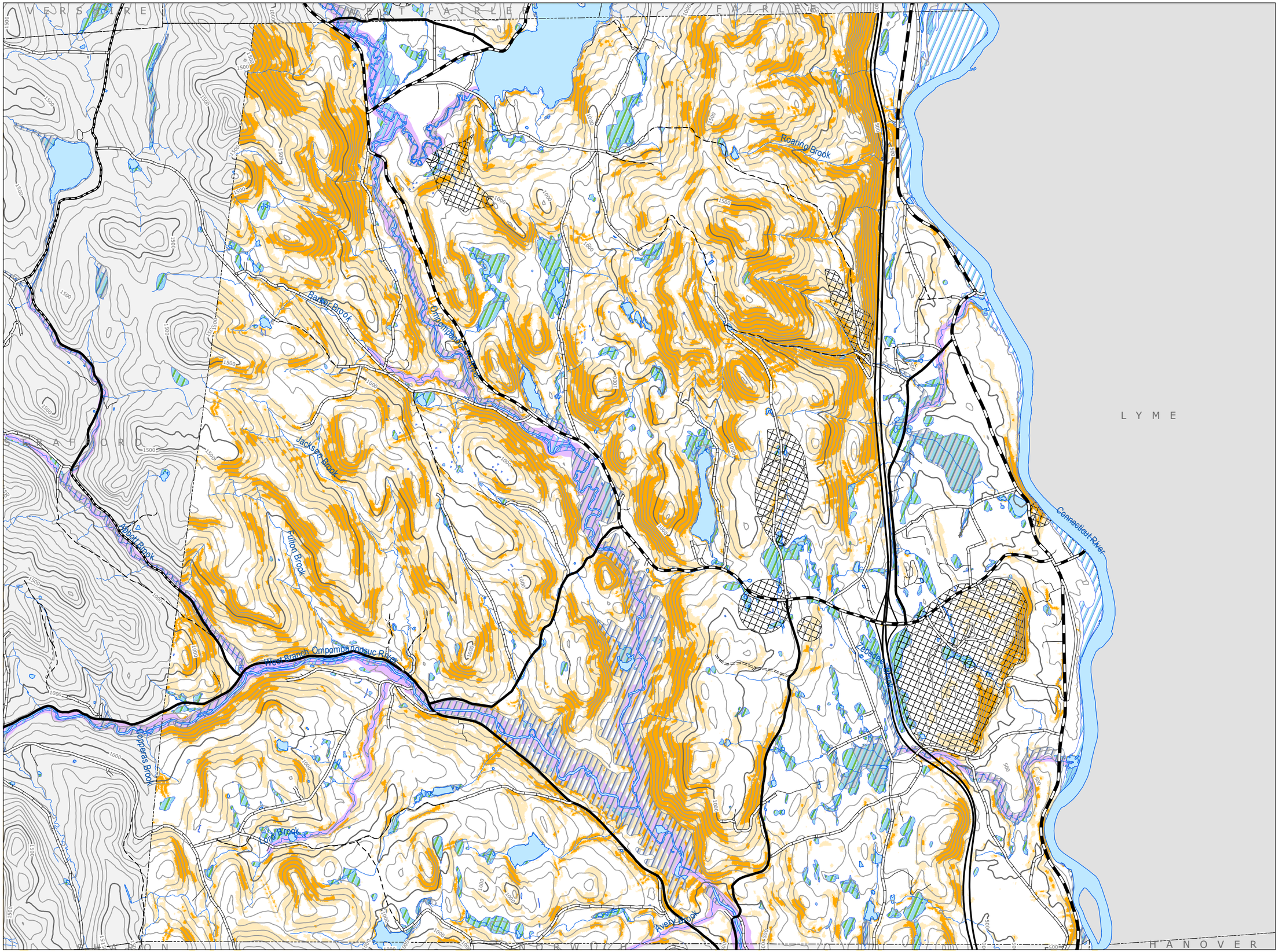

VT route/TH cls 1
TH cls 2
TH cls 2 gravel
TH cls 3
TH cls 3 gravel
TH cls 4
trail
private
US route
US interstate
VT forest hwy

Wetlands
WellHead Protection Areas
SPECIAL FLOOD HAZARD AREA
VT RIVER CORRIDORS

SLOPE

0 - 15 %
15 - 25 % Steep
> 25 % Very Steep

N

1:42,290
1 inch = 3,524 feet

0 0.5 1
Miles

TRORC
Two Rivers-Ottauquechee
REGIONAL COMMISSION

For Planning purposes only. Not for regulatory interpretation.

Parcel Information

Thetford, Vermont

Town Plan 2016

Map 5 of 6

Adopted:

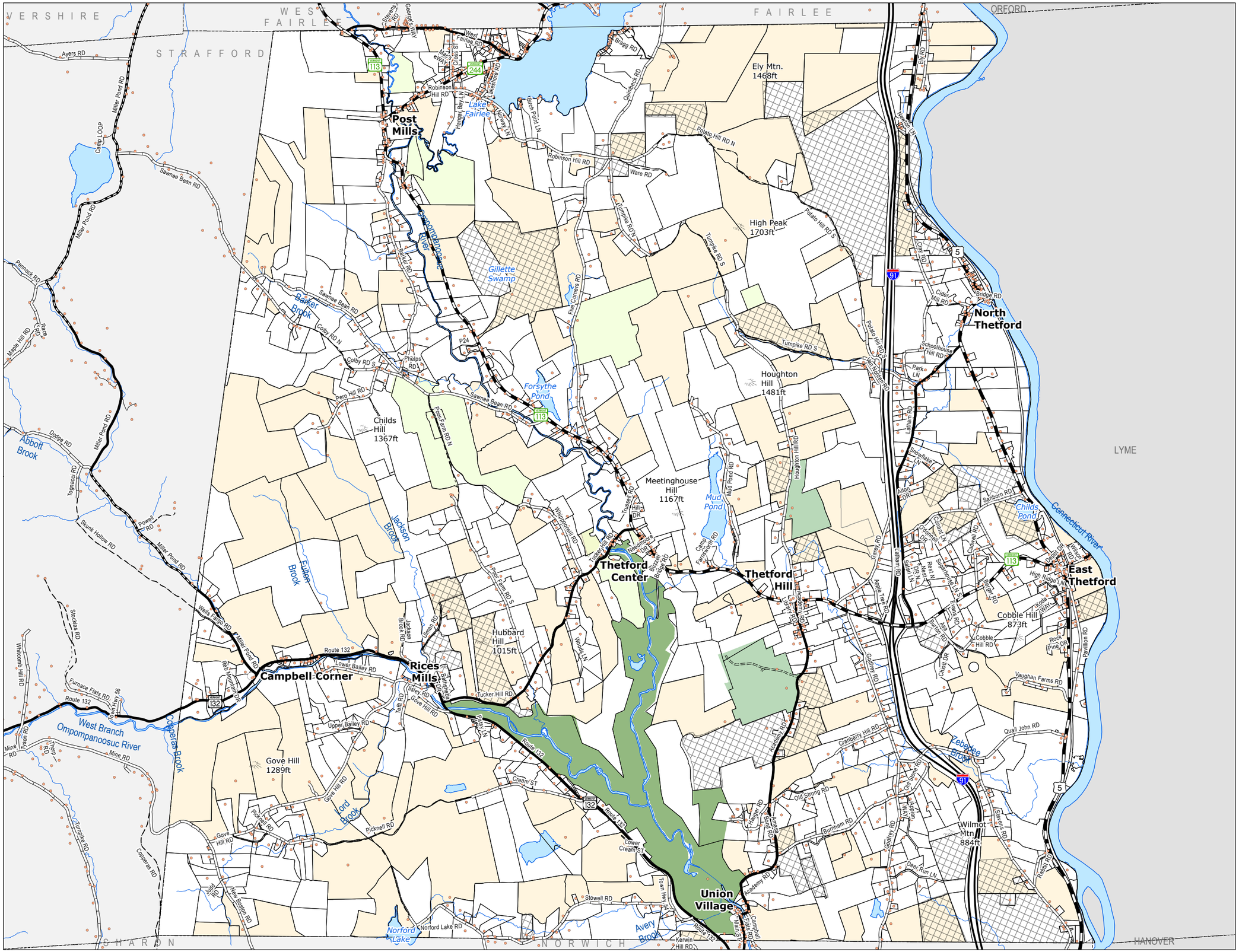

1:43,969

1 inch = 3,664 feet

0 0.5 1

Miles

- VT route/TH cls 1
- TH cls 2
- TH cls 2 gravel
- TH cls 3
- TH cls 3 gravel
- TH cls 4
- trail
- private
- US route
- US interstate
- VT forest hwy
- 911 structure

- Federal Lands
- State Lands
- Town Lands
- Private Conserved Lands
- Current Use

TRORC
Two Rivers-Ottauquechee
REGIONAL COMMISSION

For Planning purposes only.
Not for regulatory interpretation.

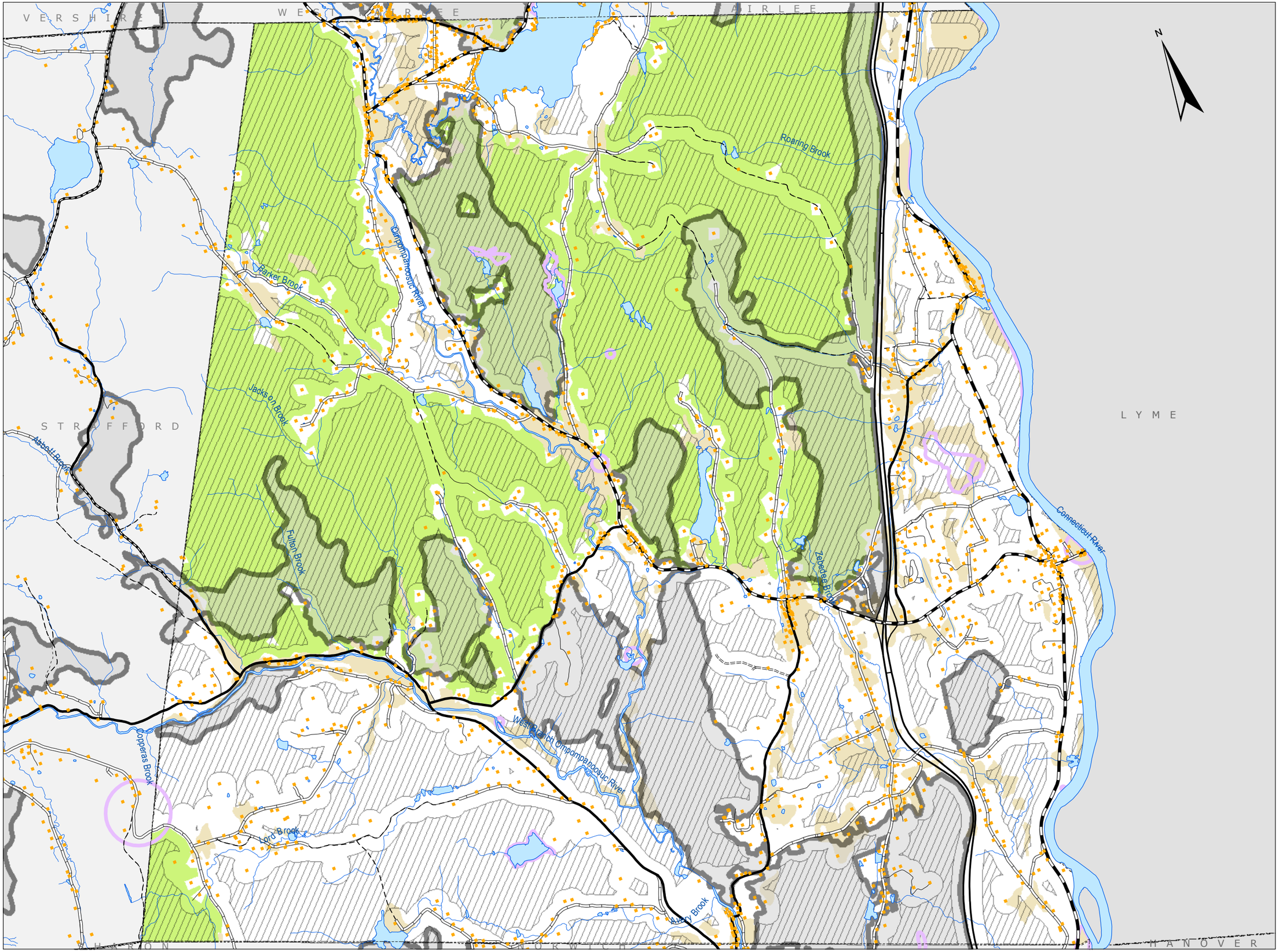

Natural Resources

Thetford, Vermont

Town Plan 2016

Map 6 of 6

Adopted:

- VT route/TH cls 1
- TH cls 2
- TH cls 2 gravel
- TH cls 3
- TH cls 3 gravel
- TH cls 4
- trail
- private
- US route
- US interstate
- VT forest hwy
- 911 structure

- Natural Communities
- Relatively Undisturbed Areas
- Deer Wintering Areas
- NRCS Prime Ag.
- VT Conservation Design Highest Priority Interior Forest Blocks

1:42,290

1 inch = 3,524 feet

0 0.5 1

Miles

TRORC

Two Rivers-Ottauquechee

REGIONAL COMMISSION

For Planning purposes only. Not for regulatory interpretation.